

# Land Information (LIN) - Catalyst for Integrated e-Government

Mary Ogilvie

Service New Brunswick

mary.ogilvie@unb.ca

Greg Mulholland

CARIS

greg.mulholland@caris.com

## Presentation Outline

Organization

Land Records

E-government

1970

1980

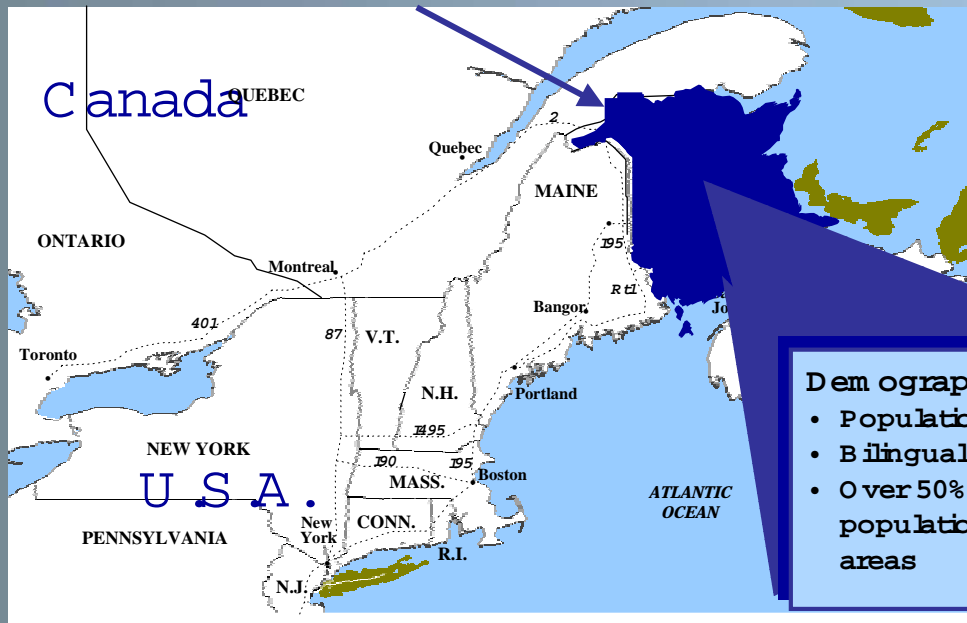
1990

2000

2005

# New Brunswick, Canada

New Brunswick  
(71,567 square km)



- Demographics:**
- Population of 752,000
  - Bilingual Province
  - Over 50% of the population live in rural areas

# Organizational Evolution

Agency

Crown Corporation

LRIS → NBGIC → SNB

1970

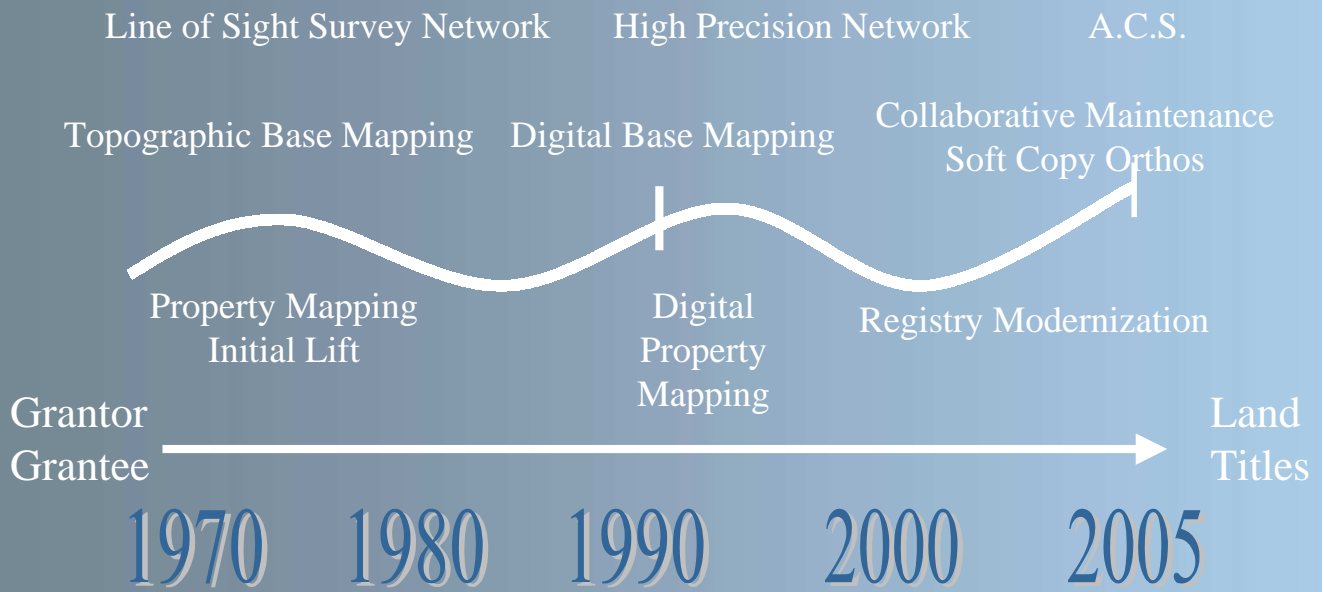
1980

1990

2000

2005

# Land Information



# Registry Modernization

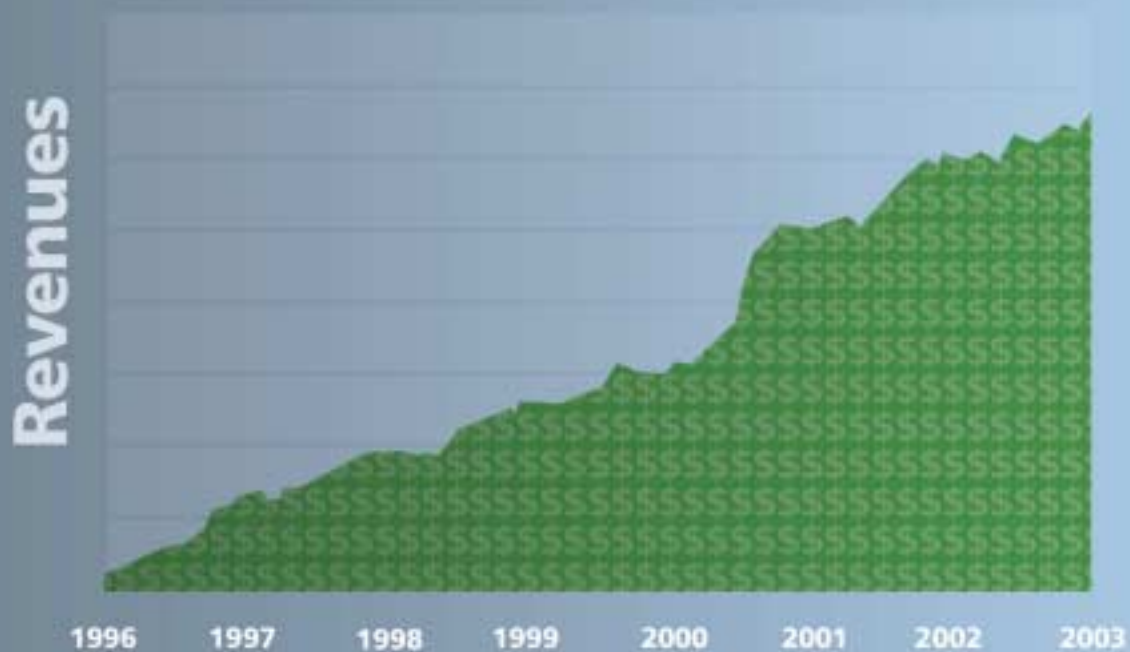
Property Data Over Internet    Registry Indexes Over Internet    Land Titles    Land Gazette    E-Conveyance

**CARIS    LIN**

1996

2004

# Browser Revenues



# E-Government

**CARIS LIN Land Information Experience**



**GBiz**

Motor Vehicle Renewal

Employee Directory

Payment Taking Municipalities

Companies Database On-line

Annual Returns On-line

# Transactions by Channel



# The Future

Land Information

Cyber Analysis

Delivery on Web

Business Application

E-government

Paperless Registries

Ubiquitous access

1995

2005

2015