



FIG Working Week 2016

CHRISTCHURCH, NEW ZEALAND
2-6 May 2016



Recovery
from disaster

LIST OF ATTENDEES

Updated 17 March 2016

First Name	Last Name	Position	Organisation	Country
Chikhi	Ahmed	Geometre expert	Cabinet geometre expert	ALGERIA
Ketrane	Benamar	Member	OGEF ALGERIA	ALGERIA
Ruhi	Afnan	Licensed Surveyor	State Surveys	AUSTRALIA
Farzad	Aghakarim Alamdara	PhD candidate	The University of Melbourne	AUSTRALIA
Michael	Allsopp	Associate Director	Charter Keck Cramer	AUSTRALIA
Sam	Amirebrahimi	Student	The University of Melbourne	AUSTRALIA
Behnam	Atazadeh	PhD candidate	University of Melbourne	AUSTRALIA
Mark	Bell	Business Development Manager -	IDS Australasia Pty Ltd	AUSTRALIA
John	Brock	director	brock surveys p/l	AUSTRALIA
Glenn	Campbell	Senior Lecturer	University of Southern Queensland	AUSTRALIA
James	Canning	Director	KLM Spatial	AUSTRALIA
Suelynn	Choy	Senior Lecturer	RMIT University	AUSTRALIA
David	Churchill	Director	Churchill Land Development Services Ltd	AUSTRALIA
Steve	Conolly	Surveyor	Conolly Surveying	AUSTRALIA
Alex	Cowdery	Business Development	Fugro LADS Corporation	AUSTRALIA
Richard	Cullen	Hydrography Commission Chair	SSSI	AUSTRALIA
Colin	Davidson	Hydrographic Surveyor	Maritime Safety Queensland	AUSTRALIA
Thierry	Demathieu		RMIT University	AUSTRALIA
Paul	Duncan	Director of LKS	Landgate	AUSTRALIA

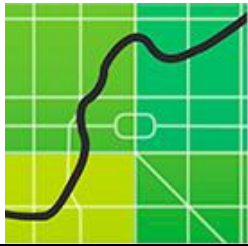


FIG Working Week 2016



CHRISTCHURCH, NEW ZEALAND
2-6 May 2016

Recovery
from disaster

Luis	Elneser Gonzalez		RMIT	AUSTRALIA
Peter	Farren		Farren Group Pty Ltd	AUSTRALIA
Noel	Gehren	Director	Alexander Symonds	AUSTRALIA
Michael	Giudici	Surveyor General	Land Tasmania	AUSTRALIA
Doug	Gow	President	The Institution of Surveyors Victoria	AUSTRALIA
Donald	Grant	Associate Professor	RMIT University	AUSTRALIA
Michael	Green	President	Institution of Surveyors New South Wales	AUSTRALIA
Paul	Harcombe	Deputy Surveyor General NSW	Land and Property Information	AUSTRALIA
Robert (Bob)	Harrison	Fellow	Institution of Surveyors NSW	AUSTRALIA
Jane	Hayward		TAFE NSW - Illawarra Institute	AUSTRALIA
Philip	Hayward	Owner	Fasta Strata	AUSTRALIA
Lee	Hellen	Director	Land Solution Australia	AUSTRALIA
Kelly	Henderson	n/a	n/a	AUSTRALIA
Lin	Ho	APAC Business Development Mgr	Trimble	AUSTRALIA
Ron	Jarman	Deputy Surveyor-General	ACT Surveyor-General's Office	AUSTRALIA
Mohsen	Kalantari	Senior Lecturer	The University of Melbourne	AUSTRALIA
Allison	Kealy	Associate Professor	The University of Melbourne	AUSTRALIA
AHW (Bill)	Kearsley	Professorial Visiting Fellow	UNSW	AUSTRALIA
Ryan	Keenan	Business Development Manager	Leica Geosystems - Hexagon	AUSTRALIA
Paul	Kenny	Surveyor/ Teacher	Paul Kenny Consulting/ Riverina TAFE	AUSTRALIA
Caleb	Khu	Graduate Surveyor	NT Government - Surveyor-General's Office	AUSTRALIA
Michael	Liebelt	Director	Mosel Steed Surveyors	AUSTRALIA
Karl	Lupis	Principal	Karl Lupis Surveyors	AUSTRALIA
Chris	Malouf	General Manager	Surveying & Spatial Sciences Institute (SSSI) - Australia	AUSTRALIA
Brian	Marwick		PSMA Australia	AUSTRALIA

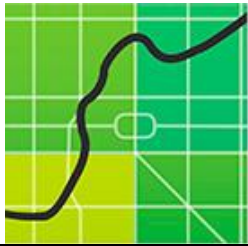


FIG Working Week 2016



CHRISTCHURCH, NEW ZEALAND
2-6 May 2016

Recovery
from disaster

Malcolm	McCoy	Consultant	AAM	AUSTRALIA
Robyn	McCutcheon	Executive Support	SIBA	AUSTRALIA
Michael	McDermott	Managing Director	Global Property Advisory	AUSTRALIA
David	Mitchell	Assoc Prof	RMIT University	AUSTRALIA
Andrej	Mocicka	Business Development Manager	LISTECH Pty Ltd	AUSTRALIA
Robert	Morton	Regional Director Geomatics, APAC	Leica Geosystems	AUSTRALIA
Leonie	Newnham	Manager Diversity Programs	Department of Environment, Land, Water and Planning	AUSTRALIA
Mau Duc	Ngo	PhD Candidate	RMIT University (Royal Melbourne Institute of Technology)	AUSTRALIA
Michael	Nietschke	Chairman	Surveyors Board of South Australia	AUSTRALIA
Gary	Nisbet	Manager Survey & Declaration	VicRoads	AUSTRALIA
Bernard	O'Sullivan	President	Surveying & Spatial Sciences Institute (SSSI) - Australia	AUSTRALIA
Lindsay	Perry	National Land Surveying Chair	Surveying & Spatial Sciences Institute (SSSI)	AUSTRALIA
Russell	Priebbenow	Director	Department of Natural Resources and Mines	AUSTRALIA
Jasbir	Randhawa	Dep Dir External Relations	Australian Hydrographic Service	AUSTRALIA
Colin	Richards	Director/Licensed Surveyor	CRS (Geomatics) Pty Ltd	AUSTRALIA
Chris	Rizos	Professor	Sch of Civil & Environmental Eng, UNSW	AUSTRALIA
Craig	Roberts	Senior Lecturer	University of New South Wales	AUSTRALIA
Craig	Sandy	Surveyor-General	Department of Lands, Planning and the Environment	AUSTRALIA
Rob	Sarib	Supervising Surveyor	NT Government - Surveyor General's Office	AUSTRALIA
Mark	Scanlon	Managing Director	Parker Scanlon	AUSTRALIA
Gabriel	Scarmana	Adjunct Associate Professor	University of Southern Queensland	AUSTRALIA
Viktor	Sikais	MANAGING DIRECTOR	VIKDALA	AUSTRALIA
Mark	Sinclair	Managing Director	Fugro LADS Corporation	AUSTRALIA
Richard	Stanaway	PhD Student	University of New South Wales	AUSTRALIA
Richard	Stanaway	PhD Student	University of New South Wales	AUSTRALIA

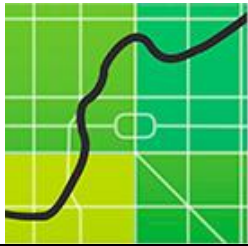


FIG Working Week 2016



CHRISTCHURCH, NEW ZEALAND
2-6 May 2016

Recovery
from disaster

Peter	Thompson	Principal Surveyor	Lake Macquarie City Council	AUSTRALIA
John	Tulloch	Surveyor-General of Victoria	Department of Environment, Land, Water and Planning	AUSTRALIA
Alan	Turner	Director	SDG Land Development Solutions	AUSTRALIA
Lesley	Waterhouse	Executive Officer	ICSM	AUSTRALIA
Gary	White	Executive Officer	The Institution of Surveyors Victoria	AUSTRALIA
Diana	Contreras	Lecturer	UNIGIS Latin America - University of Salzburg	AUSTRIA
Julius	Ernst	President	OVG- Austrian Society for Surveying and Geoinformation	AUSTRIA
Sharafat	Gadimova		United Nations	AUSTRIA
Corinna	Harmening		TU Vienna	AUSTRIA
Guenther	Retscher	A.o. Univ.-Prof.	Vienna University of Technology	AUSTRIA
Gerda	Schennach	Chair Commission 7	OVG/BEV/FIG	AUSTRIA
Maurice	Barbieri	President	CLGE	BELGIUM
Jean-Yves	Pirlot	Director General	CLGE	BELGIUM
MARC	VANDERSCHU EREN	DIRECTOR	UBG	BELGIUM
Isaac Daniel	Balashiki	Teaching & Research Assistant	Botswana International University of Science and Technology	BOTSWANA
Johnson	Kampamba	Lecturer	University of Botswana	BOTSWANA
Eduardo	Oliveira	Analyst	Ministry of Agrarian Development	BRAZIL
Arthur	Tavares	Professor Doctor	Centre of Agrarian Sciences	BRAZIL
Tonka	Kostova	NA	GEO ZEMIA Ltd.	BULGARIA
Nyumwi Anih	Jomo	Evangelist	WINNERS CHAPPEL MISSION	CAMEROON
Ego Tambu	Rexson	Pastor	WINNERS CHAPPEL MISSION	CAMEROON
Michael	Barry	Professor	University of Calgary	CANADA
Kent	Jones	Graduate Student	University of Calgary	CANADA
Jacinthe	Pouliot	professor	Universite Laval	CANADA
Elena	Rangelova		University of Calgary	CANADA

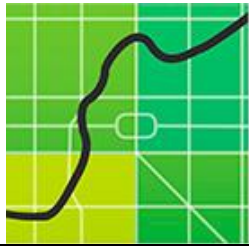


FIG Working Week 2016



CHRISTCHURCH, NEW ZEALAND
2-6 May 2016

Recovery
from disaster

Francis	Roy	Full Professor	Université Laval	CANADA
Vincent	Thomas	Geomatics Engineer	Fujitsu Canada	CANADA
Alan	Weston		BCIT	CANADA
Jaime	Ramírez	IGM Engineering Sub-Director	Instituto Geográfico Militar de Chile - IGM	CHILE
José	Riquelme	Director	Instituto Geográfico Militar de Chile	CHILE
Xiaobin	Zhang	Doctor Candidate	Zhejiang University	CHINA
Wanju	Bo	Deputy Director	First Crust Deformation Monitoring and Application Center, C.E.A.	CHINA, PEOPLE'S REPUBLIC OF
Yuan	Ding		Nanjing Normal University	CHINA, PEOPLE'S REPUBLIC OF
Yongzhong	Feng		Gansu Institute of Land and Resources	CHINA, PEOPLE'S REPUBLIC OF
Siyan	Guo		Gansu Institute of Land and Resources	CHINA, PEOPLE'S REPUBLIC OF
Craig	Hancock	Assistant Professor	University of Nottingham, Ningbo, China	CHINA, PEOPLE'S REPUBLIC OF
Wei	Hao		Gansu Institute of Land and Resources	CHINA, PEOPLE'S REPUBLIC OF
Zaisen	Jiang		Institute of earthquake Science, CEA	CHINA, PEOPLE'S REPUBLIC OF
Michael	Klaus	Project Director	Hanns-Seidel-Foundation	CHINA, PEOPLE'S REPUBLIC OF
Rosy	Liao Rong	Director of Intern. Cooperatio	CLSPI	CHINA, PEOPLE'S REPUBLIC OF
Gethin	Roberts	Prof Geospatial Engineering	The University of Nottingham Ningbo, China	CHINA, PEOPLE'S REPUBLIC OF
Feng	Shengtao	Engineer	First Crust Deformation Monitoring and Application Center, C.E.A.	CHINA, PEOPLE'S REPUBLIC OF
Changbin	Wu		Nanjing Normal University	CHINA, PEOPLE'S REPUBLIC OF
Guomin	Xian		Gansu Institute of Land and Resources	CHINA, PEOPLE'S REPUBLIC OF
XiaoQin	Xing		Inner Mongolia Land surveying and Planning Institute	CHINA, PEOPLE'S REPUBLIC OF
Hongmei	Yang		Gansu Institute of Land and Resources	CHINA, PEOPLE'S REPUBLIC OF
Feng	You		Gansu Institute of Land and Resources	CHINA, PEOPLE'S REPUBLIC OF
Shucheng	You	Deputy director	China land surveying & planning institute	CHINA, PEOPLE'S REPUBLIC OF
Haicong	Yu		Center for Assessment and Development of Real Estate, Shenzhen	CHINA, PEOPLE'S REPUBLIC OF

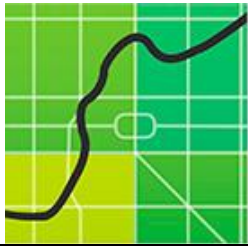


FIG Working Week 2016



CHRISTCHURCH, NEW ZEALAND
2-6 May 2016

Recovery
from disaster

Yahan	Zhang		Gansu Institute of Land and Resources	CHINA, PEOPLE'S REPUBLIC OF
Jiyi	Zhang		China University of Mining and Technology	CHINA, PEOPLE'S REPUBLIC OF
Yahan	Zhang	China	Gansu Institute of Land and Resources	CHINA, PEOPLE'S REPUBLIC OF
Cesar	Arango	Instructor Professor	Universidad de los Andes	COLOMBIA
Daniel	Paez	Profesor	Universidad de los Andes	COLOMBIA
Sandra Esperanza	Rodriguez Castaneda	research assistant	Universidad de Los Andes	COLOMBIA
Musas Kund	Bernard	Membre	Fédération des ingenieurs géometres topographes	CONGO, DEMOCRATIC REPUBLIC OF THE
Ngoy Ilunga	Jean claude	Membre	Fédération des ingenieurs géometres topographes	CONGO, DEMOCRATIC REPUBLIC OF THE
NYEMBO NKUBA	Jean Louis	membre	Fédération des ingenieurs géometres	CONGO, DEMOCRATIC REPUBLIC OF THE
Yasika	Kombela Constantine	MEMBRE	FIGT/DR CONGO	CONGO, DEMOCRATIC REPUBLIC OF THE
Lugunda Pungu	Lambert	Membre	Fédération des ingenieurs géometres topographes	CONGO, DEMOCRATIC REPUBLIC OF THE
Blaise	Mawana	MEMBRE	FIGT /RDCONGO	CONGO, DEMOCRATIC REPUBLIC OF THE
Richard	Mulol	Président provincial	Fédération des Ingénieurs Géomètres Topo de la RDC	CONGO, DEMOCRATIC REPUBLIC OF THE
Justin	Ngosa Kipoka	Membre	FIGT	CONGO, DEMOCRATIC REPUBLIC OF THE
Kidinda Kilembe	Remy	membre	federation des ingenieurs geometres topographe R D CONGO	CONGO, DEMOCRATIC REPUBLIC OF THE
Mulol	Richard	President provincial	Fédération des Ingénieurs Géomètres Topo de la RDC	CONGO, DEMOCRATIC REPUBLIC OF THE
Željko	Bačić	Vice Dean for Science&Int.Rel.	University of Zagreb, Faculty of Geodesy	CROATIA
Franka	Grubisic	Head of IT Section	Faculty of Geodesy, Zagreb	CROATIA
Miodrag	Roić	Professor	Faculty of Geodesy University of Zagreb	CROATIA
Hrvoje	Tomic	Assistant professor	University of Zagreb, Faculty of Geodesy	CROATIA
Nikola	Vučić	Head of Department	State Geodetic Administration	CROATIA
Ernesto	Rodríguez	Researcher	GEOCUBA	CUBA

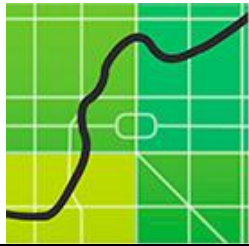


FIG Working Week 2016



CHRISTCHURCH, NEW ZEALAND
2-6 May 2016

Recovery
from disaster

Robert	Sinkner	Director	GEFOS a.s.	CZECH REPUBLIC
David	Smejkal		Czech association of certified property appraisers	CZECH REPUBLIC
Libor	Tomandl	Head - Cadastral Branch Office	Czech Office for Surveying, Mapping and Cadastre	CZECH REPUBLIC
Vladimira	Zufanova	project manager	Czech Office for Surveying, Mapping and Cadastre	CZECH REPUBLIC
Stig	Enemark	Professor	Aalborg University	DENMARK
Louise	Friis-Hansen	Director	FIG	DENMARK
Torben	Juulsager	President	The Danish Association of Chartered Surveyors	DENMARK
Peter	Lindbo Larsen	Program Manager, Senior Advisor	Agency for Data Supply and Efficiency	DENMARK
Anders Nygaard	Moeller	Director, Partner	LE34 A/S	DENMARK
Soeren	Noermoelle	Head of Departement	LE34 A/S	DENMARK
Claudia	Stormoen		FIG	DENMARK
Elsayed	Ammar	Head of Civil Engineering Dept	Thebes High Institute of Engineering, Thebes Academy	EGYPT
Ashraf	Ismail	Chair man	Innovation for Trading and Contracting	EGYPT
Habtemicael I	Weldegiorgis	Director General, Cadastral Of	Ministry of Land, Water & Environment,	ERITREA
David	Chang	Surveyor General	Ministry of Lands and Mineral Resources	FIJI
Asheesh Want	Dayal	Senior Surveyor	Ministry of Lands and Mineral Resources	FIJI
Thomas	Fesau	Acting Senior Surveyor	Ministry of Lands and Mineral Resources	FIJI
Tomasi	Kororua	Surveyor	Land Use Unit	FIJI
Sanjesh	Kumar	Senior Surveyor	Ministry of Lands and Mineral Resources	FIJI
Paserio	Samisoni	Senior Surveyor	Housing Authority	FIJI
Eric	Singh	Planning Officer	Fiji Roads Authority	FIJI
Asakaia	Tabuabisataki	Senior Surveyor	Ministry of Lands and Mineral Resources	FIJI
Aisea	Tuamoto	Technical Officer	Ministry of Lands & Mineral Resources	FIJI
Malakai	Vakautawale	Principal Land Use Oficer	Ministry of Lands and Mineral Resources	FIJI

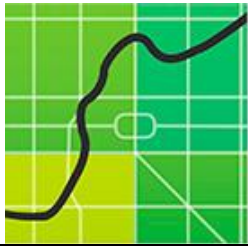


FIG Working Week 2016



CHRISTCHURCH, NEW ZEALAND
2-6 May 2016

Recovery
from disaster

Timoci	Vute	Surveyor	Ministry Of Lands & Mineral Resources	FIJI
Mauri	Asmundela	direktor, cadastral surveys	National Land Survey of Finland	FINLAND
Pekka	Halme		National Land Survey of Finland	FINLAND
Juhana	Hiironen		Aalto University	FINLAND
Paavo	Häikiö		Finnish Association of Geodetic and Land Surveyors	FINLAND
Tuomas	Jylha		Finnish Young Surveyors	FINLAND
Hanna	Lauhkonen		National Land Survey of Finland	FINLAND
Heikki	Lind	Director	National Land Survey of Finland	FINLAND
Irma	Lähetkangas	Deputy Director General	National Land Survey of Finland	FINLAND
Markku	Markkula	Deputy Director General	National Land Survey of Finland	FINLAND
Martti	Pietikäinen	Leading Expert	National Land Survey of Finland	FINLAND
Kirsikka	Riekkinen	Postdoctoral researcher	Aalto University	FINLAND
Aune	Rummukainen	principal lecturer	Lapland University of Applied Sciences	FINLAND
Mikael	Still		National Land Survey of Finland	FINLAND
Raimo	Vajavaara		Ministry of Agriculture and Forestry	FINLAND
Päivi	Varis	Marketing Specialist	National Land Survey of Finland	FINLAND
Arvo	Vitikainen	professor	Aalto University	FINLAND
Claire	Galpin	Delegate	Ordre des Géomètres experts France	FRANCE
Bernard	Griesmar	Sales Manager	Trimble	FRANCE
Gilles	Huet	Dekegate	Association Française de Topographie France	FRANCE
David	Martin	GROUP HEAD	ESRF	FRANCE
Samuel	NGUEMA ONDO	PRESIDENT	ASSOCIATION DES PROFESSIONNELS DE L'INGENIERIE TOPOGRAPHIQUE DU GABON	GABON
Hamza	Alkhatib		Geodetic Institute, Leibniz Universität Hannover	GERMANY
Eike	Barnefske		HafenCity Universität Hamburg	GERMANY

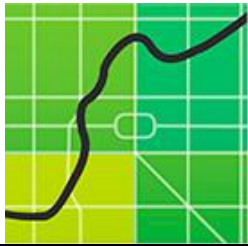


FIG Working Week 2016



CHRISTCHURCH, NEW ZEALAND
2-6 May 2016

Recovery
from disaster

Ralf	Becker		RWTH Aachen University, Geodetic Institute	GERMANY
Christian	Clemen	dean of studies	HTW Dresden	GERMANY
Walter Timo	de Vries	Prof / chair Land Management	Technical University Munich	GERMANY
Doris	Egelkraut		Landratsamt Rems-Murr-Kreis	GERMANY
Andreas	Eichhorn	Head	TU Darmstadt, Institute of Geodesy	GERMANY
Andreas	Hendricks		University of the Federal Armed Forces Munich	GERMANY
Stephanie	Kauker		Institute of Engineering Geodesy, University of Stuttgart	GERMANY
Susanne	Kleemann	policy officer	DVW e.V / German Federal Ministry of the Interior	GERMANY
Dirk	Kowalewski		navXperience	GERMANY
Sandra	Petershans	Tatortvermessung	Landeskriminalamt Baden-Württemberg	GERMANY
Michael	Ranzau	Research Assistant	University of Appl. Sciences Würzburg-Schweinfurt	GERMANY
Volker	Schwieger		University of Stuttgart	GERMANY
Markus	Seifert		Bavarian Survey Administration	GERMANY
Matthias	Soot		TU Dresden	GERMANY
Rudolf	Staiger		DVW	GERMANY
Desislava	Staykova		technet-rail 2010 GmbH	GERMANY
Karl-Friedrich	Thoene	DVW President	DVW Germany	GERMANY
Luise	Uhlig	Surveying Engineer	trigeo GmbH	GERMANY
Winrich	Voss	Professor	Leibniz University Hannover	GERMANY
Li	Zhang		Institute of Engineering Geodesy, University of Stuttgart	GERMANY
Eberhard	Ziem	Managing Director	DVW e. V.	GERMANY
Michael	Zurhorst	President	BDVI Gemany	GERMANY
Ama Serwaa	Acquah - Ababio	Valuation and Estate Surveyor	Ghana Institute of Surveyors	GHANA
John	Amaglo	DEPUTY DIRECTOR	JOEAMAH GEOMATICS CONSULT LTD	GHANA
Joseph	Amaglo	MANAGING DIRECTOR	JOEAMAH GEOMATICS CONSULT LTD	GHANA



FIG Working Week 2016



CHRISTCHURCH, NEW ZEALAND
2-6 May 2016

Recovery
from disaster

Obed Kofi	Ampadu-Asiamah	Professional Member	Ghana Institution of Surveyors	GHANA
Kwasi Darko	Asare	HEAD OF ESTATES	TEMA DEVELOPMENT CORPORATION, GHANA	GHANA
Stephen	Djaba	Director	Geo-Tech Surveys/Licensed Surveyors of Ghana	GHANA
ISSAKA	HAMISS	FOUNDER	AMBER_PAN COMPANY OF GHANA	GHANA
Richard	Koomson	Deputy News Editor	Goodnews 96.3 fm	GHANA
William	Koso	Chief Surveyor	Tema Development Corporation	GHANA
Kofi	Obeng-Ayirebi	Managing Partner	OAKBUILD Consult Limited	GHANA
Desmond	Osei Agyemang	MANAGING DIRECTOR	DESMAG CONSULT LTD	GHANA
Abraham Lincoln Kwame	Owusu	CEO/OD CONSULTANT	AFRICA INSTITUTE OF ORGANIZATION DEVELOPMENT	GHANA
Baba Zakaria	Salifu	Deputy Regional Director	Lands Commission	GHANA
Emmanuel	Sampson	Business Development Manager	Trimble Navigation Ltd	GHANA
Kwame	Tenadu	PRESIDENT	LISAG - GHANA	GHANA
Kofi	Yeboah	District Director	Town & Country Planning Department, Ningo Prampram Municipality	GHANA
Charalabos	Ioannidis	Professor	ELKE National Technical University of Athens	GREECE
NIKOLAOS	KARANIKOLAS	ASSISTANT PROFESSOR	ARISTOTLE UNIVERSITY OF THESSALONIKI	GREECE
Sing Kit	Wong	Director of External Affairs	The Hong Kong Institution of Engineering Surveyors	HONG KONG
Kkh	Chan		KKH Consultant Group	HONG KONG SAR, CHINA
Chan	Kh		DP Consultant Group	HONG KONG SAR, CHINA
Lit-yin	Lam	Chairman	The Hong Kong Institution of Engineering Surveyors (HKIES)	HONG KONG SAR, CHINA
Winnie	Shiu	Executive Member	Chinese Society for Surveying, Mapping and Geoinformation	HONG KONG SAR, CHINA
Conrad	Tang	Associate Professor	Hong Kong Polytechnic University	HONG KONG SAR, CHINA
Sing Kit	Wong	Director of External Affairs	The Hong Kong Institution of Engineering Surveyors	HONG KONG SAR, CHINA
Haodong	ZHANG	Research Student	The Hong Kong Polytechnic University	HONG KONG SAR, CHINA
Narayan	Solanke	President	Universal Versatile Society	INDIA

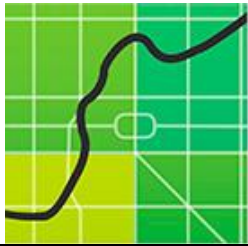


FIG Working Week 2016



CHRISTCHURCH, NEW ZEALAND
2-6 May 2016

Recovery
from disaster

Hasanuddin Z.	Abidin	Head of Geodesy Research Group	Institute Technology Bandung	INDONESIA
Fahmi	Amhar	Senior Researcher	Geospatial Information Agency	INDONESIA
Yackob	Astor		Bandung State of Polytechnic (Polban)	INDONESIA
Puspa	Khaerani	Students	Padjadjaran University	INDONESIA
Bambang Edhi	Leksono	Senior Lecturer	Institute of Technology Bandung	INDONESIA
Ginanjjar	Maulana		Padjadjaran University	INDONESIA
Krishna	Mochtar		ATAKI-LPJK-ITI	INDONESIA
Sulastri	Murni	Student	Padjadjaran University	INDONESIA
Lalitya	Narieswari	Researcher	Geospatial Information Agency (BIG)	INDONESIA
Bani	Nugroho	Lecturer	Trisakti University	INDONESIA
Eza	Nurfadli	Student	College of Indonesia Mineral Technology (STTMI)	INDONESIA
Arisauna	Pahlevi		Geospatial Information Agency for Indonesia	INDONESIA
Yunitha	Putri	Student	Padjadjaran University	INDONESIA
Astri Aulia	Safrianty	Associate Researcher	Institut Teknologi Bandung	INDONESIA
Florence Elfriede	Silalahi	Researcher (candidate)	National Geospatial Information Agency	INDONESIA
Emi	Sukiyah	Lecturer	Padjadjaran University	INDONESIA
Mohammad Adietyarahman	Sulistio ARDJO	Manager	PT. Bhumi Prasaja	INDONESIA
Sumaryono	Sumaryono	Head of Division	Geospatial Information Agency	INDONESIA
Susilo	Susilo		Geospatial Information Agency, Indonesia	INDONESIA
Ildrem	Syafri	Lecturer	Faculty of Geology, University of Padjadjaran, Indonesia	INDONESIA
Bagas	Triarahmadhana	STAFF	INDONESIAN GEOSPATIAL INFORMATION AGENCY	INDONESIA
Eugene	McGovern	Lecturer	Dublin Institute of Technology	IRELAND
Avi	Hallewa	Senior Department Manager	ILA	ISRAEL
Doron	Haziza	General Manager and Owner	Doron Haziza - Real Estate Appraisal	ISRAEL

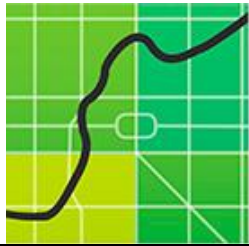


FIG Working Week 2016



CHRISTCHURCH, NEW ZEALAND
2-6 May 2016

Recovery
from disaster

Maurizio	Barbarella	Professor	DICAM University of Bologna	ITALY
Enrico	Rispoli	Board Member	Consiglio Nazionale Geometri e Geometri Laureati	ITALY
Maria Grazia	Scorza	International Secretariat	Consiglio Nazionale Geometri e Geometri Laureati	ITALY
Giuseppina	Vacca	Researcher	Dep. of Civil and Environmental Engineering and Architecture	ITALY
Alvin	Clarke	Lecturer	University of Technology, Jamaica	JAMAICA
Kazuaki	Fujii	Director	Japan Federation of Land and House Investigatorsâ€™ Associations	JAPAN
Koji	Matsuo	Researcher	Geospatial Information Authority of Japan	JAPAN
Basara	Miyahara	Director	Geospatial Information Authority of Japan	JAPAN
Hiroshi	Murakami	Deputy Director General	Geospatial Information Authority of Japan	JAPAN
Yoshiro	Nakahori	Consultant	Japan Association of Surveyors	JAPAN
Junichiro	Okada	Vice-President	Japan Federation of Land and House Investigatorsâ€™ Associations	JAPAN
Takumi	Yamanaka	Researcher	Japan Federation of Land and House Investigator's Associations	JAPAN
Mwenda	Jasper Ntwiga	Lecturer	University of Nairobi	KENYA
Cornelius	Kimuyu	Principal Estates Manager	Ministry of Land, Housing & Urban Development	KENYA
Mwenda	Makathimo	EXECUTIVE DIRECTOR	LAND DEVELOPMENT AND GOVERNANCE INSTITUTE	KENYA
Julius	Marete	Chief Wayleaves Officer	Kenya Power & Lighting Co. Ltd	KENYA
Kevin	Mobisa	student	The Technical University of Kenya	KENYA
Grace	Muiruri	Principal Estate Manager	Ministry of Land, Housing & Urban Development	KENYA
Catherine	Mutava	Principal Estate Manager	Ministry of Land, Housing & Urban Development	KENYA
Collins	Mwange	PhD Student	University of Nairobi	KENYA
Wafula	Nabutola	Regional Director	Royal Institution of Chartered Surveyors (RICS)	KENYA
Joong-Hee	Han		Univiersity of Seoul	KOREA, REPUBLIC OF
Hyo jin	Jung		University of Seoul	KOREA, REPUBLIC OF
Jay Hyoun	Kwon		University of Seoul	KOREA, REPUBLIC OF
Jiyeong	Lee		University of Seoul	KOREA, REPUBLIC OF

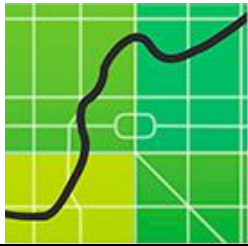


FIG Working Week 2016



CHRISTCHURCH, NEW ZEALAND
2-6 May 2016

Recovery
from disaster

Yong	Lee		University of Seoul	KOREA, REPUBLIC OF
Minkyoo	Youm	student	Sungkyunkwan Univ.	KOREA, REPUBLIC OF
Oskars	Gabrusenoks	Deputy Director General	The State Land Service	LATVIA
Kazys	Maksvytis	Head of Department	State Enterprise Centre of Registers	LITHUANIA
Rimantas	Ramanauskas	Deputy Director General	State Enterprise Centre of Registers	LITHUANIA
Hon Cheong	Chung	Licensed Surveyor	Sabah Surveyor's Board	MALAYSIA
Biswajeet	Pradhan	PROFESSOR	UNIVERSITY PUTRA MALAYSIA	MALAYSIA
Randolph	Camilleri	PRESIDENT	MALTA INSTITUTION OF SURVEYING	MALTA
Hassan	Chtouki	A department Manager	Urbanism Agency of Settat	MOROCCO
Hicham	Salimi	INGENEER	ONEE-TOPO MOROCCO	MOROCCO
Fatima	Taydi		Y	MOROCCO
Malcon	Mazambani	GIS Specialist	Ministry Of Land Reform	NAMIBIA
Susheel	Dangol	Chief Survey Officer	Survey Department, Government of Nepal	NEPAL
Ganga Hari	Kafle	Member	Nepal Trade Union Congress , Nepal	NEPAL
Sanjaya	Manandhar	Survey Officer	Survey Department	NEPAL
Sanjeev Kumar	Raut	Survey Officer	Survey Department	NEPAL
Rohan	Bennett	Assistant Professor	University of Twente	NETHERLANDS
Dorine	Burmanje	Chair of the Board	Dutch Cadastre	NETHERLANDS
Kees	de Zeeuw	Dir. Kadaster International	Cadastre, Land Registry and Mapping Agency	NETHERLANDS
Paula	Dijkstra	Regional Manager Europe	Cadastre, Land Registry and Mapping Agency	NETHERLANDS
Nyncke	Emmens	Senior Advisor	Netherlands' Cadastre, Land Registry and Mapping Agency	NETHERLANDS
Henk	Ensink	Manager Geoservices	ESC Geoservices	NETHERLANDS
Liza	Groenendijk	Lecturer	ITC - University of Twente	NETHERLANDS
Johan	Groot Nibbelink	senior consultant	Cadastre, Land Registry and Mapping Agency of the Netherlands	NETHERLANDS
Roosmarijn	Haring	board member	GIN - Geo Information Netherlands	NETHERLANDS

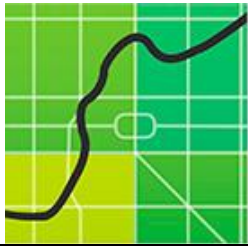


FIG Working Week 2016



CHRISTCHURCH, NEW ZEALAND
2-6 May 2016

Recovery
from disaster

Peter	Hoogwerf	Director	Geo Information Netherlands	NETHERLANDS
Norman	Kerle	Associate Professor	ITC, University of Twente	NETHERLANDS
Dorus	Kruse	Productmanager PDOK	Kadaster Netherlands	NETHERLANDS
Christiaan	Lemmen	Senior Geodetic Advisor	Cadastre, Land Registry and Mapping Agency	NETHERLANDS
Marije	Louwsma	senior projectleader	Cadastre, Land Registry and Mapping Agency	NETHERLANDS
Guido	Quik	Treasurer	Geo Informatie Nederland	NETHERLANDS
Francois	Tierloff	Executive Board	Kadaster	NETHERLANDS
Paul	van der Molen		Emeritus	NETHERLANDS
	Airey	Registered Professional Surveyor	Clark Land Surveyors Ltd	NEW ZEALAND
Todd				
Mark	Allan	President	NZIS New Zealand Institute of Surveyors	NEW ZEALAND
Matt	Amos	Technical Manager Geodesy	Land Information New Zealand	NEW ZEALAND
Toby	Anderson	Director	Quadrant	NEW ZEALAND
Malcolm	Archbold	Surveyor	AsBUILT	NEW ZEALAND
Keith	Ashby	Senior Surveyor	Aurecon	NEW ZEALAND
Jeremy	Barr	Deputy Director Crown Property Centre of Expertise	Land Information New Zealand	NEW ZEALAND
Rob	Bell	Programme Leader: Hazards & Risk	NIWA	NEW ZEALAND
Jono	Berry	Director	Aspect Surveys	NEW ZEALAND
Andrew	Blackman	Director	Blackman Surveyors Limited	NEW ZEALAND
Chris	Blair		A2K Technologies	NEW ZEALAND
Graeme	Blick	Chief Geodesist	Land Information New Zealand	NEW ZEALAND
Ben	Broad		Trimble	NEW ZEALAND
Andy	Burrell	HDS and Monitoring Sales	Leica Geosystems	NEW ZEALAND
Claire	Buxton	Surveyor	Beca	NEW ZEALAND

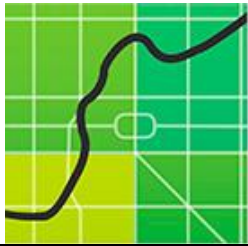


FIG Working Week 2016



CHRISTCHURCH, NEW ZEALAND
2-6 May 2016

Recovery
from disaster

Greg	Byrom	Team Manager, Data Collection	Land Information NZ	NEW ZEALAND
Stuart	Caie	Senior Hydrographic Surveyor	LINZ	NEW ZEALAND
Guillaume	Clin	Surveyor	Beca	NEW ZEALAND
Andrew	Clouston	Geospatial Team Manager	Land Information New Zealand (LINZ)	NEW ZEALAND
Mark	Cochran		Wood & PartnersConsultants Ltd	NEW ZEALAND
Sharleen	Cole-Swami	Account Manager	Geosystems NZ Ltd	NEW ZEALAND
Philip	Conway	Surveyor	Philip Conway Surveyor Ltd	NEW ZEALAND
Brad	Cooper	Surveyor	Browne Johnson	NEW ZEALAND
Steve	Copson	Principal	TL Survey Services Ltd	NEW ZEALAND
Brian	Coutts	Senior Lectureer	School of Surveying, University of Otago	NEW ZEALAND
Adrian	Cowie	President	Topografo Ltd	NEW ZEALAND
Neil	Cox		Wood & PartnersConsultants Ltd	NEW ZEALAND
Peter	Crane	Director	RPC Ltd	NEW ZEALAND
Cory	Crawford	Manager	Paterson Pitts Group	NEW ZEALAND
Chris	Crook	Geodetic Scientist	Land Information New Zealand	NEW ZEALAND
Michael	Cutfield	Survey Manager	Fletcher Construction	NEW ZEALAND
Nick	Davies	Regional Manager	Cheal Consultants Ltd	NEW ZEALAND
Rob	Deakin	Chief Steward - National SDI	New Zealand Geospatial Office	NEW ZEALAND
Paul	Denys	Lecturer	University of Otago	NEW ZEALAND
Phil	Dewar	Registered Professional Surveyor	Fox and Associates	NEW ZEALAND
Sumith	Dharmawardana	Manager	Summit Surveys Ltd	NEW ZEALAND
Shane	Dixon	Survey Manager	Harrison Grierson	NEW ZEALAND
Nic	Donnelly	Geodetic Surveyor	Land Information New Zealand	NEW ZEALAND
Kyle	Dow	Senior GIS Data Analyst	Christchurch City Council	NEW ZEALAND

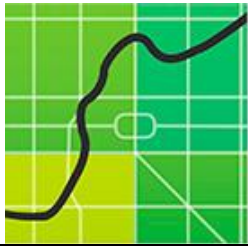


FIG Working Week 2016



CHRISTCHURCH, NEW ZEALAND
2-6 May 2016

Recovery
from disaster

Paul	Drummond	Monitoring Sales Manager	Trimble	NEW ZEALAND
Andrew	Dyer	Surveyor	Bloxam Burnett and Olliver	NEW ZEALAND
Mark	Dyer	Surveyor General	Land Information New Zealand	NEW ZEALAND
Michelle	Fletcher		Wood & Partners Consultants Ltd	NEW ZEALAND
Joe	Fletcher	Licensed Cadastral Surveyor	Clark Land Surveyors	NEW ZEALAND
Stuart	Fluker	Director	Fluker Surveying Ltd	NEW ZEALAND
Carl	Fox	Director	Fox & Associates	NEW ZEALAND
David	Fox	Director	Fox and Associates	NEW ZEALAND
Jordan	Friis	Graduate Surveyor	Wood and Partners Consultants	NEW ZEALAND
Jordan	Friis	Graduate Surveyor	Wood and Partners Consultants	NEW ZEALAND
Bruce	Frith		Surveypro Limited	NEW ZEALAND
Brett	Gawn	Chair	Cadastral Survey Board of New Zealand	NEW ZEALAND
Mark	Geddes	Licensed Cadastral Surveyor	TL Survey Services Ltd	NEW ZEALAND
Paula	Gentle	Geodetic Surveyor	Land Information New Zealand	NEW ZEALAND
Paula	Gentle	Geodetic Surveyor	Land Information New Zealand	NEW ZEALAND
Brent	George	Senior Associate	Andersen & Associates	NEW ZEALAND
Mark	Goodin	Senior Landonline Application Specialist	Land Information New Zealand	NEW ZEALAND
Mark	Goodin	Senior Landonline Application Specialist	Land Information New Zealand	NEW ZEALAND
Kris	Gough	Senior Surveyor	Cuttriss Consultants Ltd	NEW ZEALAND
Adam	Greenland	National Hydrographer	LINZ	NEW ZEALAND
Alistair	Greig		Aurecon	NEW ZEALAND
Trent	Gulliver		LINZ	NEW ZEALAND
Annette	Hadler		LINZ (Land Information New Zealand)	NEW ZEALAND
Rodney	Halvorsen	Surveyor	Calibre Consulting Ltd	NEW ZEALAND

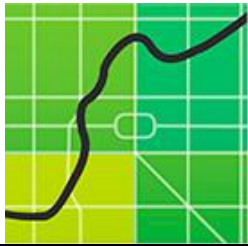


FIG Working Week 2016



CHRISTCHURCH, NEW ZEALAND
2-6 May 2016

Recovery
from disaster

Rodney	Halvorsen	Surveyor	Calibre Consulting Ltd	NEW ZEALAND
John	Hannah	Managing Director	Vision NZ Ltd	NEW ZEALAND
Dionne	Hansen		Land Information New Zealand	NEW ZEALAND
Alex	Harrington	Surveyor	Beca	NEW ZEALAND
Alex	Harrington	Surveyor	Beca	NEW ZEALAND
Gavin	Harris	Director	Barr and Harris Surveyors	NEW ZEALAND
Richard	Harrison	Business Development, Survey	Beca	NEW ZEALAND
Geoff	Hay	Market Manager	Trimble	NEW ZEALAND
Warren	Haynes	Director	Eliot Sinclair	NEW ZEALAND
Rod	Hope	Cadastral Surveyor	LINZ	NEW ZEALAND
Chris	Hyslop	Senior Surveyor	Beca	NEW ZEALAND
Anselm	Haanen		LINZ	NEW ZEALAND
Simon	Ironside		Eliot Sinclair	NEW ZEALAND
Jeff	Irving	Director	Clark Land Surveyors	NEW ZEALAND
Marc	Jaspers	Senior Surveyor	Beca	NEW ZEALAND
Vanda	Kadlecikova	Laser Scanning Manager	Woods	NEW ZEALAND
Scott	King	Cadastral Network Analyst	Land Information New Zealand	NEW ZEALAND
Alan	Kinnear	Retired	Retired	NEW ZEALAND
Geoff	Klein	PO Box 25350	Interpret Geospatial Solutions Ltd	NEW ZEALAND
Jan	Kupec	Chief Geotechnical Engineer	Land Information New Zealand	NEW ZEALAND
Pernilla	Lofgren	Location Data Analyst	Land Information NZ	NEW ZEALAND
Michael	Lucas	Director	Easdale Surveyors Ltd	NEW ZEALAND
Michael	Lucas	Director	Easdale Surveyors Ltd	NEW ZEALAND
Dan	Madsen	Director	Madsen Lawrie Consultants Ltd	NEW ZEALAND

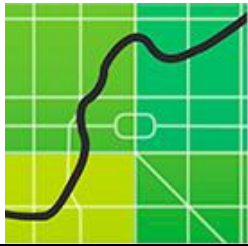


FIG Working Week 2016



CHRISTCHURCH, NEW ZEALAND
2-6 May 2016

Recovery
from disaster

Kevin	Marshall	Cadastral Surveyor	Land Information New Zealand	NEW ZEALAND
Michael	Martin	Director	Fox & Associates Ltd	NEW ZEALAND
Ken	Mathers	Senior Product Specialist	Leica Geosystems	NEW ZEALAND
Fineen	McCarthy	Senior Surveyor	Beca	NEW ZEALAND
Andrea	McDonald	Deputy Chief Executive Location System	Land Information New Zealand	NEW ZEALAND
Lloyd	McGarvey	Cadastral Surveyor	Land Information NZ	NEW ZEALAND
Aubrey	Miller	Professional Practice Fellow in Geospatial	School of Surveying, University of Otago	NEW ZEALAND
Keith	Mills	Associate, Registered Professional Surveyor	Eliot Sinclair & Partners Ltd	NEW ZEALAND
Steve	Mills	Principal	McKay Knarston Ltd	NEW ZEALAND
Mark	Myall	Surveyor	Myall & Thurlow	NEW ZEALAND
Mark	Myall	Surveyor	Myall & Thurlow	NEW ZEALAND
Steven	Mydlowski	Cadastral Surveyor	Land Information NZ	NEW ZEALAND
Vicki	Nalder	Blenheim Office Manager	Aurecon	NEW ZEALAND
Helen	Neil	Marine Geologist	NIWA	NEW ZEALAND
Rod	Newland		LINZ	NEW ZEALAND
Geoff	O'Malley	Principal Analyst	Land Information New Zealand	NEW ZEALAND
Simon	Parker	Business Development Manager	Leica Geosystems	NEW ZEALAND
Christopher	Pearson	Lecturer	School of Surveying University of Otago	NEW ZEALAND
Christopher	Pearson	Lecturer	School of Surveying University of Otago	NEW ZEALAND
Jayne	Perrin	Project Manager	Beca	NEW ZEALAND
Maurice	Perwick	Director	Eliot Sinclair	NEW ZEALAND
Jana	Pfefferova	PO Box 25350	Interpret Geospatial Solutions Ltd	NEW ZEALAND
Jan	Pierce	Deputy Chief Executive Location Information	Land Information New Zealand	NEW ZEALAND

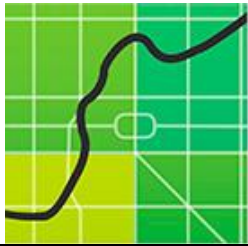


FIG Working Week 2016



CHRISTCHURCH, NEW ZEALAND
2-6 May 2016

Recovery
from disaster

Andrew	Price	Hydrographic Surveyor	Land Information New Zealand	NEW ZEALAND
Neil	Pullar		Consultant	NEW ZEALAND
Hannah	Reader	Graduate Surveyor	Bloxam Burnett and Olliver	NEW ZEALAND
Hannah	Reader	Graduate Surveyor	Bloxam Burnett and Olliver	NEW ZEALAND
Alan	Ridge	Cadastral Surveyor	Land Information New Zealand	NEW ZEALAND
Bruce	Robinson		Leica Geosystems	NEW ZEALAND
Peter	Rogers		Waihi Land Surveyors	NEW ZEALAND
Mike	Russell	Director	Ayson & Partners Limited	NEW ZEALAND
Kathryn	Salm	Senior Geospatial Consultant	Aurecon	NEW ZEALAND
Chris	Scott	Manager - Licensed Cadastral Surveyor	Beca	NEW ZEALAND
Kevin	Sewell	Principal	Geomatic Surveys	NEW ZEALAND
Andrew	Sinclair	Licensed Cadastral Surveyor	Eliot Sinclair & Partners	NEW ZEALAND
Bruce	Sinclair	Director	Eliot Sinclair & Partners Ltd	NEW ZEALAND
Hadyn	Smith	CEO	NZIS	NEW ZEALAND
Kevin	Smith	Business Manager	Discovery Marine Ltd	NEW ZEALAND
Kevin	Smith	Business Manager	Discovery Marine Ltd	NEW ZEALAND
Stacey	Spooner	Cadastral Surveyor	Land Information New Zealand	NEW ZEALAND
Andrew	Stirling	Director	Axis Consultants	NEW ZEALAND
Andrew	Stirling	Director	Axis Consultants	NEW ZEALAND
David	Stiven		OPUS	NEW ZEALAND
David	Stiven		OPUS	NEW ZEALAND
Mick	Strack	Senior Lecturer	School of Surveying, University of Otago	NEW ZEALAND
Mick	Strack	Senior Lecturer	School of Surveying, University of Otago	NEW ZEALAND
Rebecca	Strang	Vice President	NZIS	NEW ZEALAND

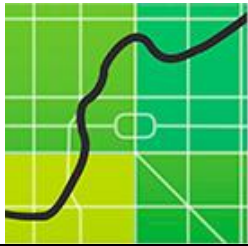


FIG Working Week 2016



CHRISTCHURCH, NEW ZEALAND
2-6 May 2016

Recovery
from disaster

Lyndon	Telfer	Assistant Surveyor-General	Land Information New Zealand	NEW ZEALAND
Boyd	Thomson	Licensed Cadastral Surveyor	Envivo	NEW ZEALAND
Denis	Thomson	Director	Thomson Survey Ltd	NEW ZEALAND
Boyd	Thomson	Licensed Cadastral Surveyor	Envivo	NEW ZEALAND
Craig	Tinkler	Licensed Cadastral Surveyor	Clark Land Surveyors	NEW ZEALAND
Brent	Toms	Technical Director	Aurecon	NEW ZEALAND
Kerry	Twyde		LINZ	NEW ZEALAND
Tony	Tynan		Blue Wallace Surveyors Ltd	NEW ZEALAND
Willem	Van Den Berg	Manager	Bill Van Den Berg Surveying Ltd	NEW ZEALAND
Scott	Walker	Senior Surveyor	Easdale Surveyors Ltd	NEW ZEALAND
Murray	Wallace		Blue Wallace Surveyors Ltd	NEW ZEALAND
Bruce	Wallen	Survey Manager	Discovery Marine Limited	NEW ZEALAND
Bruce	Wallen	Survey Manager	Discovery Marine Limited	NEW ZEALAND
Stuart	Whiterod	Technical Specialist (Survey)	Opus International Consultants	NEW ZEALAND
Mark	Williams	Director	Wood and Partners Consultants Ltd	NEW ZEALAND
Daniel	Williams	Director	Woods	NEW ZEALAND
Rachelle	Winefield	Geodetic Surveyor	LINZ	NEW ZEALAND
Rachelle	Winefield	Geodetic Surveyor	LINZ	NEW ZEALAND
Alexander	Wright	Director	Wright Surveyors	NEW ZEALAND
Sisi	Zhang	Spatial Analyst	Land Information New Zealand	NEW ZEALAND
EGBOWON	ABAYOMI MOSES	CHAIRMAN & CEO	BELS-MIRAL.NIG.LTD	NIGERIA
Liadi	Abiodun Olufemi	PRINCIPAL PARTNER	FEMMAP CONSULTING SERVICES	NIGERIA
Aliyu Haido	Abubakar	COUNCIL MEMBER	SURVEYORS COUNCIL OF NIGERIA (SURCON)	NIGERIA
Funmi	Adebayo	Civil Servant	Oyo State Government	NIGERIA

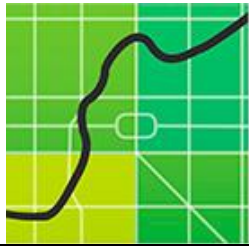


FIG Working Week 2016



CHRISTCHURCH, NEW ZEALAND
2-6 May 2016

Recovery
from disaster

Johnson Alabi	Adediran	Managing Director/CEO	Adediran & Associate LTD	NIGERIA
Oyegbola	Adedolapo Oyegbola	PRINCIPAL PARTNER	AKIN OYEGBOLA & ASSOCIATES	NIGERIA
Seyi Ojo Chief	Adefarati	CEO	DE-TRUTH PROPERTIES NIGERIA LIMITED	NIGERIA
Bilaminu Akanni Adetunji	Adegunle		Tunji Adegunle & Associates	NIGERIA
Adebowale	Ademola	MD/CEO	PLUMBLING LIMITED	NIGERIA
Oladeinde	Adetola Adio	ZONAL SURVEYOR	BUREAU OF LANDS & SURVEY	NIGERIA
Adetoyinbo	Adewale Oluwaseun	PRINCIPAL PARTNER	AKIN OYEGBOLA & ASSOCIATES	NIGERIA
Richard Oworiode	Adidi	COUNCIL MEMBER	SURVEYORS COUNCIL OF NIGERIA (SURCON)	NIGERIA
Babatunde	Afolabi	CEO	Tripple Tee Investment Company Limited	NIGERIA
HAMMED OLAMILEKAN	AFOLAYAN	COUNCIL MEMBER	SURVEYORS COUNCIL OF NIGERIA (SURCON)	NIGERIA
Monisola Basirat	Afolayan	COUNCIL MEMBER	SURVEYORS COUNCIL OF NIGERIA (SURCON)	NIGERIA
Olamilekan Hammed	Afolayan	COUNCIL MEMBER	SURVEYORS COUNCIL OF NIGERIA (SURCON)	NIGERIA
OLAMILEKAN HAMMED	AFOLAYAN	COUNCIL MEMBER	SURVEYORS COUNCIL OF NIGERIA (SURCON)	NIGERIA
Ademola Ganiu	Agunbiade	COUNCIL MEMBER	SURVEYORS COUNCIL OF NIGERIA (SURCON)	NIGERIA
Ganiyu Ademola	Agunbiade	COUNCIL MEMBER	SURVEYORS COUNCIL OF NIGERIA	NIGERIA
Muyiwa	Agunbiade	Lecturer	University of Lagos	NIGERIA
YUSUF	AHMED	Council Member	Surveyors Council of Nigeria Surcon	NIGERIA
Oluwafemi	Ajayi		CITY FIELD INTEGRATED SERVICES	NIGERIA
Ademola Bashiru	Ajibola	Senior Town Planner	Nigeria Institution of Town Planners (Oyo State Government)	NIGERIA
Ifeanyi K.	Ajoku	Chairman	SURCON State Committee on Ethics, Anambra State	NIGERIA
Basiru Ayoade	Akinade	Managing Director/CEO	Beryl Geo-Informatics LTD	NIGERIA
Oyegbola	Akinloye Olufemi		NIGERIAN INSTITUTION OF SURVEYORS	NIGERIA
Abiodun Micheal	Akinola	COUNCIL MEMBER	SURVEYORS COUNCIL OF NIGERIA (SURCON)	NIGERIA
Adetunji Olatunbosun	Akinola	PRINCIPAL PARTNER	TUNJI AKINOLA AND CO	NIGERIA

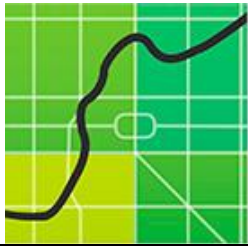


FIG Working Week 2016



CHRISTCHURCH, NEW ZEALAND
2-6 May 2016

Recovery
from disaster

Olufemi Isaac	Akintola	SURVEYOR GENERAL	OYO STATE GOVERNMENT, NIGERIA	NIGERIA
Abiodun	Akinyemi	MD/CEO	Biodun Akinyemi & Associates	NIGERIA
Ademola	Akomolafe	Principal Partner	Dekomo Integrated Services Ltd	NIGERIA
Damola Ojo	Akpata	COUNCIL MEMBER	SURVEYORS COUNCIL OF NIGERIA (SURCON)	NIGERIA
Idowu Adebayo	Alao	CEO	NIPIDOX LTD	NIGERIA
Kehinde Adetunji	Alao	Principal Partner	Kkubs Associates	NIGERIA
GBENGA	ALARA	CHAIRMAN, LAGOS STATE	NIGERIAN INSTITUTION OF SURVEYORS	NIGERIA
OLUGBENG A	ALARA	CHAIRMAN, LAGOS STATE	NIGERIAN INSTITUTION OF SURVEYORS	NIGERIA
Olawale suraju	Alimi	Principal partner	Earthtrick Technologies Services	NIGERIA
Joseph	Amadi	CHAIRMAN, BOARD OF DIRECTORS	ADISON SURVEYS & ENGR. SERVICES (NIG) LTD	NIGERIA
Akindele Joshua	Amos	DIRECTOR	JAAMOS FARMS INVESTMENT LTD	NIGERIA
Adejube	Amos Olaposi	Executive Director	ADEMAP ENVIROMENTAL SERVICES	NIGERIA
Anthony Chimezie	Anaebonam	FELLOW	NIGERIAN INSTITUTION OF SURVEYORS	NIGERIA
Augustina Chinyelu Odaiche	Anobili	Managing Director	Nigeran Institution of Surveyors	NIGERIA
Timothy Rotimi Oladele	Apere-Akanji	PRESIDING PARTNER/CEO	ROBILAIN VENTURES LIMITED	NIGERIA
Gaius Wokenne	Assor	COUNCIL MEMBER	SURVEYORS COUNCIL OF NIGERIA (SURCON)	NIGERIA
Abiodun	Awofeko	CEO	Quest Consolidated Limited	NIGERIA
Kingsley	Awusionu	Member	Nigerian Institution of Surveyors	NIGERIA
Winston Abayomi	Ayeni		SURVEYORS COUNCIL OF NIGERIA (SURCON)	NIGERIA
Adeshina	Azeem Adebola	CHIEF EXECUTIVE OFFICER	GEODAZ CONSULTANTS NIG. LTD.	NIGERIA
Abdullahi	Baffa	Chief Technical Officer	National Boundary Commission.	NIGERIA
Abeeb Idowu	Balogun	COUNCIL MEMBER	SURVEYORS COUNCIL OF NIGERIA (SURCON)	NIGERIA
Akhigbe	Bernard Omoegbele	PRESIDENT	NIGERIAN INSTITUTION OF SURVEYORS	NIGERIA
Adegunle	Biliaminu Akanni Adetunji	PRINCIPAL PARTNER	Tunji Adegunle & Associates	NIGERIA

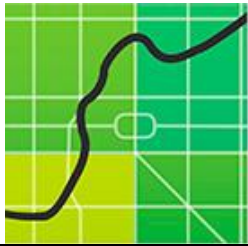


FIG Working Week 2016



CHRISTCHURCH, NEW ZEALAND
2-6 May 2016

Recovery
from disaster

Otuseso	Bolanle Tiwatope	PRINCIPAL CONSULTANT	PATHSEEKER SPATIAL CONSULTANTS	NIGERIA
Abimbola	Bolarinwa		GEOTEREO	NIGERIA
ANELE	CASIMIR ANAYOCHUKWU	SURVEYOR GENERAL	MINISTRY OF LANDS, SURVEY, AND URBAN PLANNING OWERRI, IMO STATE	NIGERIA
Nkwor Ogbonna	Chima	COUNCIL MEMBER	SURVEYORS COUNCIL OF NIGERIA (SURCON)	NIGERIA
Ugochukwu	Chime	CHIEF EXECUTIVE OFFICER	COPEN SERVICES LIMITED	NIGERIA
Enendu	Chukwuemeka Donatus	DIRECTOR	ZENITH SURVEYOR AND CONSULTANT	NIGERIA
EWURUM	CHUKWUEMEKA OLUSEGUN	PRINCIPAL CONSULTANT	DYNAMIC SURVEYS LIMITED	NIGERIA
Thomas	Dabiri	CHAIRMAN/MANAGING DIRECTOR	HYDROARK INTERNATIONAL LIMITED	NIGERIA
Oguntinuade	Dare Lanre	EXECUTIVE DIRECTOR	DARY SURVEY NIGERIA LIMITED	NIGERIA
Chigozie	Dimgba	MANAGING DIRECTOR	POLARIS CONSULTING COMPANY LIMITED	NIGERIA
Ojonimi	Ebiloma	SURVEYOR	GASPA	NIGERIA
Chukwubuike O.	Ejianya	DIRECTOR	EMCO Associates Nig . Ltd	NIGERIA
Ugochukwu	Ejimofor	MANAGER	OKWARA AND SONS ENTERPRISES	NIGERIA
Akinyemi Duduyemi Solomon	Elegbeku	Principal Partner	Amasel Syruveys and Partners	NIGERIA
Akin-Ajayi	Emmanuel Olukayode Akinwumi	MANAGING DIRECTOR	EMMAFEL CONCERNS SERVICES	NIGERIA
Abiodun	Esan	PRINCIPAL PARTNER	ABIODUN ESAN & CO.	NIGERIA
Angela Kesiena	Etuonovbe	CHAIR COMMISSION 4	INTERNATIONAL FEDERATION OF SURVEYORS	NIGERIA
Angela Omamuyovwi	Etuonovbe	STUDENT	BELLS UNIVERSITY OF TECHNOLOGY	NIGERIA
Oku Oboku	Eyo	COUNCIL MEMBER	SURVEYORS COUNCIL OF NIGERIA (SURCON)	NIGERIA
Even Ilorin	Eyong	COUNCIL MEMBER	SURVEYORS COUNCIL OF NIGERIA (SURCON)	NIGERIA
Francis Chukwuemeka	Ezeh	Chairman	Nigeria Institution of Surveyors, Anambra State Br.	NIGERIA
Olatunde	Fagbamigbe	MD/CEO	GEODETIC TECHNOLOGIES LTD	NIGERIA
Kolawole Abiola	Fasanmi	Principal Consultant	Hydro-Terrestrial Data synergy Ltd	NIGERIA

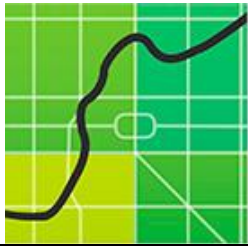


FIG Working Week 2016



CHRISTCHURCH, NEW ZEALAND
2-6 May 2016

Recovery
from disaster

David	Fatoki	PROJECT MANAGER	PROGRAMME	NIGERIA
Oluwafemi Adebayo	Fatoki	CEO	FAYMOUS INTERGRATED RESOURCES LTD	NIGERIA
Bilshaka Steve	Fitka	COUNCIL MEMBER	SURVEYORS COUNCIL OF NIGERIA (SURCON)	NIGERIA
Muritala	Folami		CITY FIELD INTEGRATED SERVICES delegate	NIGERIA
Fakorede	Funmilola Helen	MEMBER	NIGERIAN INSTITUTION OF SURVEYORS	NIGERIA
Taridouye	Gagariga	Sectry International Affiars	Nigerian Institute of Qunatity Surveyors	NIGERIA
Taridouye	Gagariga	Sec. International Affairs	Nigerian Institute of Quantity Surveyors	NIGERIA
Fola	Gbade-Oladiran	CEO	Geodata Gallery	NIGERIA
Njar	Gertrude	EXECUTIVE DIRECTOR	GEETEE SURVEYS CONSULT NIG.LTD	NIGERIA
Suleiman Zarma	Hasan	REGISTRAR	SURVEYORS COUNCIL OF NIGERIA (SURCON)	NIGERIA
Obi Frederick	Igwe	Head of Department	Dept of Surveying and Geo-informatics Rivers State College of Arts and Science,	NIGERIA
Edwin	Ikewesi	Surveyor/Director	Ugo Survey and Consultant	NIGERIA
Akhigbe	Irenen	MANAGING DIRECTOR	DIGITAL HORIZON COMPANY LIMITED	NIGERIA
Emem Paul	Isang	Managing Director	Nigeran Institution of Surveyors	NIGERIA
david ayock	ishaya	lecturer	hussaini adamu federal polytechnic	NIGERIA
Fasina	Isiaka Ajani	CHIEF EXECUTIVE OFFICER	ADEMOLA FASINA & COMPANY	NIGERIA
Adenitan	Isaac	principal partner	Amiable survey	NIGERIA
Bamidele	Jimoh	STUDENT	UNIVERSITY OF LAGOS	NIGERIA
LATEEF	JIMOH	PRINCIPAL LECTURER	FEDERAL POLYTECHNIC, OFFA, NIGERIA	NIGERIA
Muritala Olufemi	Kasim	COUNCIL MEMBER	SURVEYORS COUNCIL OF NIGERIA (SURCON)	NIGERIA
Olukolade	Kasim		OAK SURVEYS	NIGERIA
Abiodun	Kolawole	Lecturer	The Federal Polytechnic, Ilaro	NIGERIA
Anne	Kudehinbu	Air NavigationSafety Inspector	Nigerian Civil Aviation Authority	NIGERIA
Umar Salihu	Lawal	COUNCIL MEMBER	SURVEYORS COUNCIL OF NIGERIA (SURCON)	NIGERIA

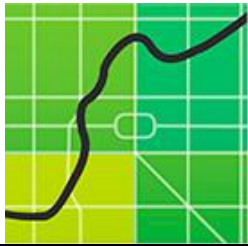


FIG Working Week 2016



CHRISTCHURCH, NEW ZEALAND
2-6 May 2016

Recovery
from disaster

UMAR SALIHU	LAWAL	COUNCIL MEMBER	SURVEYORS COUNCIL OF NIGERIA (SURCON)	NIGERIA
OSUZOKA	MARTIN ASHLEY	Asst. Registrar	Surveyors Council of Nigeria SURCON	NIGERIA
Ogundare	Moses Olukayode	DIRECTOR	KAYMOS GLOBAL INVESTMENT LTD	NIGERIA
Ahmad	Muhammad Kabir	Chair Young QS Forum	The Nigerian Institute of Quantity Surveyors	NIGERIA
Kabir Mansur	Muhammed	COUNCIL MEMBER	SURVEYORS COUNCIL OF NIGERIA (SURCON)	NIGERIA
Muritala	Musari	STUDENT	UNIVERSITY OF LAGOS	NIGERIA
Monday Nehiemiah	Ngene	COUNCIL MEMBER	SURVEYORS COUNCIL OF NIGERIA (SURCON)	NIGERIA
MONDAY NEIHIEMIAH	NGENE	COUNCIL MEMBER	SURVEYORS COUNCIL OF NIGERIA (SURCON)	NIGERIA
Austin Pius Chidebe	Njepuome	FELLOW	NIGERIAN INSTITUTION OF SURVEYORS	NIGERIA
Chigbu	Njike	HEAD/PRINCIPAL LECTURER	ABIA STATE POLYTECHNIC ABA, NIGERIA	NIGERIA
CHIGBU	NJIKE	COUNCI MEMBER	SURVEYORS COUNCIL OF NIGERIA	NIGERIA
Victor	Nnam	Principal Consultant	Geosynergy Services LTD	NIGERIA
Muhammad Bashar	Nuhu	Head of Department	Bayero University Kano	NIGERIA
Ugochukwu	Nwangwu	MANAGING DIRECTOR	WATERGATE TECHNICAL SERVICES LIMITED	NIGERIA
Chukwudi Martins	Nzomiwu	Vice Chairman	Nigerian Institution of Surveyors Anambra State Br	NIGERIA
Peter	Obagade	Researcher	Oyo state Ministry of Housing incorporation	NIGERIA
benedict	obaruwwe	staff	ilejemeje local govt	NIGERIA
Emeka Afamefuna	Obi	COUNCIL MEMBER	SURVEYORS COUNCIL OF NIGERIA (SURCON)	NIGERIA
Victor Ifeanyichukwu	Obielom	COUNCIL MEMBER	SURVEYORS COUNCIL OF NIGERIA (SURCON)	NIGERIA
Eromosele Iria	Oboh	MD/ CEO	Glopax Limited	NIGERIA
Kayode Oyeniya	Odedare	CHIEF LECTURER	FEDERAL SCHOOL OF SURVEYING	NIGERIA
Mudashiru Adebawale	Odedina	CEO	Castwise & Company Ltd	NIGERIA
Joe Owoicho	Odoh	COUNCIL MEMBER	SURVEYORS COUNCIL OF NIGERIA (SURCON)	NIGERIA
Toyin Adisa	Odunowo	Senior Surveyor	Office of the Surveyor General	NIGERIA

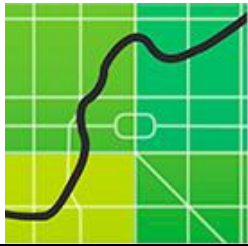


FIG Working Week 2016



CHRISTCHURCH, NEW ZEALAND
2-6 May 2016

Recovery
from disaster

Emmanuel Ike	Ofojebe	Member	Nigerian Institution of Surveyors Anambra State Br	NIGERIA
Chima	Ogba	Principal Consultant	Geoid & Environmental Services limited	NIGERIA
Adekunle	Ogunbadewa	VICE PRESIDENT	NIGERIAN INSTITUTION OF SURVEYORS	NIGERIA
Oladipupo	Ogunseitan	PRINCIPAL PARTNER	HENOLA CONSULTANCY SERVICES	NIGERIA
Chigbo	Okeke	SURVEYOR/DIRECTOR	CUDIF SERVICES LTD	NIGERIA
Didacus Agodi	Okoli	COUNCIL MEMBER	SURVEYORS COUNCIL OF NIGERIA (SURCON)	NIGERIA
Izunna Edwin	Okonkwo	Financial Secretary	Nigerian Institution of Surveyors Anambra State Br	NIGERIA
Chika	Okorochoa	Geospatial Manager	Lordsfield Limited	NIGERIA
Amos Oyewale	Okunlola	CHIEF SURVEYOR (MAPPING)	OYO STATE GOVERNMENT, NIGERIA	NIGERIA
Oyelola Durojaiye	Ola	COUNCIL MEMBER	SURVEYORS COUNCIL OF NIGERIA (SURCON)	NIGERIA
Orepitan	Oladipo Alexander	MANAGING DIRECTOR	ORE-LAD SURVEYS	NIGERIA
Damilola	Oladokun	Director	Sealmatics Consultants Limited	NIGERIA
Ajayi	Olaitan Olanrewaju	ASST. HEAD, SURVEY RECORDS	BUREAU OF LANDS & SURVEY	NIGERIA
Onososen	Olatunde Ken-Salem	ACTING SURVEYOR GENERAL	BUREAU OF LANDS & SURVEY	NIGERIA
Dupe Nihinloa	Olayinka	Senior Lecturer	University of Lagos/Nigerian Institution of Surveyors	NIGERIA
Dupe Nihinlola	Olayinka	Senior Lecturer	University of Lagos	NIGERIA
Emeka Godwin	Oliobi	Director	GOLICON LTD	NIGERIA
Charity Michael	Olla	ASSISTANT DIRECTOR OF SURVEY	FEDERAL CAPITAL DEVELOPMENT AUTHORITY	NIGERIA
Olayemi Jacob	Olugbenga	Asst Chief Instructor	Federal Polytechnic Offa. Kwara State. Nigeria.	NIGERIA
Gbamis	Olukayode	Managing Director/ CEO	Gbami Construction Company Limited	NIGERIA
Olajugba	Oluropo	MANAGING DIRECTOR	LORDSFIELD LIMITED	NIGERIA
Sanni	Olusola Thomas	EXECUTIVE DIRECTOR	TOS ENVIRONTECH SERVICE NIGERIA LIMITED	NIGERIA
Micheal Ogbonna	Omeje	Council Member	Surveyors Council of Nigeria Surcon	NIGERIA
Anthony	Onwubuya	Principal	acbuya surveys and Geoinformatics	NIGERIA

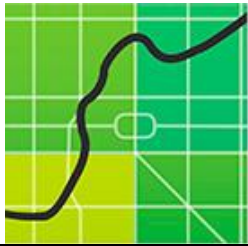


FIG Working Week 2016



CHRISTCHURCH, NEW ZEALAND
2-6 May 2016

Recovery
from disaster

Oladunni	Opatoyinbo	LECTURER	KADUNA POLYTECHNIC	NIGERIA
Olufemi	Oyedele	Postgraduate Student	Obafemi Awolowo University, Ile Ife, State of Osun	NIGERIA
Peter Olusegun	Oyetunji	CEO	PETERSIDE SURVEYING AND GEOINFORMATICS CONSULTANT	NIGERIA
Babatunde Olumide	Oyewale	CEO	MIDE PROPERTIES SERVICES LIMITED	NIGERIA
Oluwaseun Ifekoya	Paul	COUNCIL MEMBER	SURVEYORS COUNCIL OF NIGERIA (SURCON)	NIGERIA
Godwill Tamunobie kiri	Pepple	Principal Consultant	Geospatial Technical Partners	NIGERIA
Muritala Ibrahim	Safana	COUNCIL MEMBER	SURVEYORS COUNCIL OF NIGERIA (SURCON)	NIGERIA
Adaudi	Sakama Steve	CEO	Steplon Concepts Limited	NIGERIA
Alani Yunisa	Salami	CEO	YA-SALAM SURVEYS AND CO	NIGERIA
Olutomi	Sangowawa	Surveyor General	Office of the Surveyor General, Lagos State	NIGERIA
Adedeji	Sebiotimo	MANAGING DIRECTOR	DIGMAP SERVICES	NIGERIA
Olaribigbe	Shiyanbola	CEO	NETWORK SURVEYS SERVICES	NIGERIA
Oyinkansola	Shote	STUDENT	UNIVERSITY OF LAGOS	NIGERIA
David	Taiwo	Principal Partner	Dotpoints Heritage Concepts Ltd	NIGERIA
Ogundiran	Tayo	CHIEF EXECUTIVE OFFICER	SURVENGEON CONSULTS LIMITED	NIGERIA
Idowu	Tayo Ebenezer	MANAGING DIRECTOR	T-NOBLE & ASSOCIATES	NIGERIA
Terfa Daniel	Tsokar	COUNCIL MEMBER	SURVEYORS COUNCIL OF NIGERIA (SURCON)	NIGERIA
Aloysius I.	Uduzue	Director	Sojek Surveys and Consultants	NIGERIA
John	Uwadiale	Managing Director	Curlingbird Nigeria Limited	NIGERIA
Saheed	Yinusa	STUDENT	UNIVERSITY OF NIGERIA, NSUKKA	NIGERIA
Leiv Bjarte	Mjøs	Associate professor	Høgskolen i Bergen	NORWAY
Kari	Strande	Deputy Director General	Ministry of Local Government and Modernisation	NORWAY
UBAID	ASIF	PUBLIC RELATION OFFICER	HOPE FOUNDATION	PAKISTAN
MAX	KEP	EXECUTIVE DIRECTOR	OFFICE OF URBANISATION	PAPUA NEW GUINEA

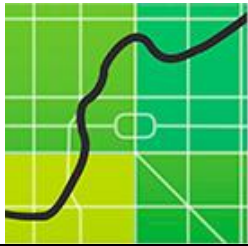


FIG Working Week 2016



CHRISTCHURCH, NEW ZEALAND
2-6 May 2016

Recovery
from disaster

Jasmine	Alviar	Sr.Science Research Specialist	University of the Philippines DREAM Program	PHILIPPINES
Louie	Balicanta	Assistant Professor	University of the Philippines Department of Geodetic Engineering	PHILIPPINES
Joemarie	Caballero	Chief Science Research Special	Training Center for Applied Geodesy and Photogrammetry	PHILIPPINES
John Louie	Fabila	Geomatics Specialist	DREAM program	PHILIPPINES
Florence	Galeon	Assistant Professor	University of the Philippines	PHILIPPINES
Pearl	Mars	Sr Science Research Specialist	University of the Philippines DREAM Program	PHILIPPINES
Sylvia	Sueno		University of the Philippines - PhilLiDAR	PHILIPPINES
Joanna	Kuczynska-Siehien		University of Warmia and Mazury in Olsztyn	POLAND
Ludmiła	Pietrzak	Vice-President	Association of Polish Surveyors	POLAND
Cornel	Paunescu	President	Ordinul Geodezilor din Romania	ROMANIA
Ionut	Savoiu	Member of the Parliament	Parliament of Romania, Chamber of Deputies	ROMANIA
Ralf	Schroth	Managing Director	Blom International Operations SRL	ROMANIA
Leonid	Lipatnikov	Researcher	Siberian State University of Geosystems and Technology	RUSSIAN FEDERATION
Vasily	Nilipovskiy	Vice Rector	State University of Land Use Planning	RUSSIAN FEDERATION
Jean Pierre	Habiyaremye	Land Surveyor	DEG	RWANDA
Faanimō	Warren	Manager	Non government	SAMOA
Ali	AL OMAR	Head of Cadastre Department	Ministry of Municipality and Rural Affairs - MOMRA	SAUDI ARABIA
Abdulla	Al Shedayed	President	Georeference	SAUDI ARABIA
Othman	Alkherayef	Deputy General Director	General Commission for Survey, SA	SAUDI ARABIA
Ramazan	YANAR		Ministry of Municipality and Rural Affairs - MOMRA	SAUDI ARABIA
Lamin	Fofanah	Pastor	Apostolic Faith Church	SIERRA LEONE
ALFRED BABADI	KABIA	DIRECTOR OF SURVEYS AND LANDS	MINISTRY OF LAND HOUSING AND THE ENVIRONMENT	SIERRA LEONE
Julius	Lobirson	Program Manager	African Child Rescue And Advocacy Network(A.C.R.A.N)	SIERRA LEONE
Neil	Ashcroft	Monitoring & Control Manager	Leica Geosystems	SINGAPORE
Shien Kwun	Leong	Regional Technical Support Engineer	Leica Geosystems	SINGAPORE

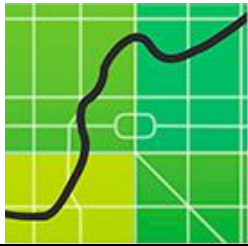


FIG Working Week 2016



CHRISTCHURCH, NEW ZEALAND
2-6 May 2016

Recovery
from disaster

Geraldine	Santos	Technical Marketing Executive	Leica Geosystems	SINGAPORE
Jan	Hardos	President	Chamber of Surveyors and Cartographers	SLOVAKIA (SLOVAK REPUBLIC)
Alojz	Kopacik	Head of Department	Department of Surveying STU Bratislava	SLOVAKIA (SLOVAK REPUBLIC)
Simon	Hull	Lecturer	University of Cape Town	SOUTH AFRICA
Jennifer	Whittal	Associate Professor	University of Cape Town	SOUTH AFRICA
Chris	Williams-Wynn	Surveyor-General	Department of Rural Development and Land Reform	SOUTH AFRICA
Jisung	Kim		SungKyunkwan Univ.	SOUTH KOREA
Mohammad Amin	Alizadeh Khameneh	PhD student	KTH Royal Institute of Technology	SWEDEN
Martin	Andree	Head of department	Lantmateriet	SWEDEN
Gunnar	Ersbo		Lantmateriet	SWEDEN
Rickard	Hallengren	GIS Engineer	Lantmateriet	SWEDEN
Marija	Juric		Lantmateriet	SWEDEN
Christina	Kempe		Lantmateriet	SWEDEN
Lena	Leed	CFO	Lantmateriet, the Swedish mapping, cadastral and land registration authority	SWEDEN
Martin	Lidberg	Section head-Reference frames	Lantmateriet	SWEDEN
Mikael	Lilje	Manager, Geod. infrastructure	Lantmateriet	SWEDEN
Håkan	Olsson	Water Environmental Expert	Swedish Meteorological and Hydrological Institute	SWEDEN
Anders	Sandin	Director	Lantmateriet, the Swedish mapping, cadastral and land registration authority	SWEDEN
Erik	Sisell	GIS Engineer	Lantmateriet	SWEDEN
Marika	Ström	Manager	Lantmateriet	SWEDEN
Märit	Walfridsson	Study Director in land surveyi	University Gävle	SWEDEN
Peter	Wasström	Head of International Services	Lantmateriet - The Swedish Mapping, Cadastral and Land Registration Authority	SWEDEN
Geo	Boffi		ETH Zurich - Institute of Geodesy and Photogrammetry	SWITZERLAND
Craig	Hill	VP Marketing & Services	Leica Geosystems	SWITZERLAND

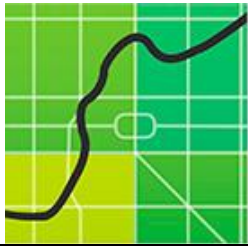


FIG Working Week 2016



CHRISTCHURCH, NEW ZEALAND
2-6 May 2016

Recovery
from disaster

Juerg	Kaufmann	President	SLM Swiss Land Management Foundation	SWITZERLAND
Juerg	Luethy		SWR Geomatik AG	SWITZERLAND
Tanja	Mueller		SWR Geomatik AG	SWITZERLAND
Daniel	Stuedler	Scientific Associate	Swiss Federal Office of Topography swisstopo	SWITZERLAND
Evamargareta	Wahlstrom		Former UN	SWITZERLAND
Charisse	Griffith-Charles	Lecturer	The University of the West Indies, St. Augustine	TRINIDAD AND TOBAGO
Reha Metin	Alkan	Rector	Hitit University	TURKEY
CAGLAR	AYDIN	M.SC. CANDIDATE	CANAKKALE ONSEKIZ MART UNIVERSITY	TURKEY
Bülent	Çelik		Turkey Chamber of Survey and Cadastre Engineers	TURKEY
baransel	izmirli	project manager	sebat proje	TURKEY
Ipek	Muhittin		Turkey Chamber of Survey and Cadastre Engineers	TURKEY
Kahveci	Muzaffer		Turkey Chamber of Survey and Cadastre Engineers	TURKEY
Ercan	Orhan		Turkey Chamber of Survey and Cadastre Engineers	TURKEY
Haluk	Ozener	Director	Bogazici University-KOERI	TURKEY
Nihat	Şahin		Turkish Republic of Ministry of Environment and Urban Planning	TURKEY
Batuhan	Sariturk		Istanbul Technical University	TURKEY
Ali	Tunçş	Research Assistant	Istanbul Technical University	TURKEY
Ali	Tunçş	Research Assistant	Istanbul Technical University	TURKEY
Diane	Dumashie	Vice President	FIG	UNITED KINGDOM
Ben	Elder	Global Director Valuation	RICS	UNITED KINGDOM
Kate	Fairlie		Land Equity International	UNITED KINGDOM
Gordon	Johnston	Consultant	CARIS UK	UNITED KINGDOM
James	Kavanagh	Director - Land	Royal Institution of Chartered Surveyors	UNITED KINGDOM
Bruce	Keith	President-Elect	CIWEM	UNITED KINGDOM
Lindsay	Keith	President Elect	CIWEM	UNITED KINGDOM

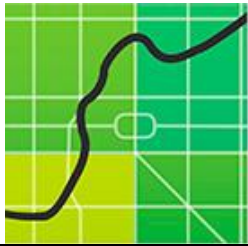


FIG Working Week 2016



CHRISTCHURCH, NEW ZEALAND
2-6 May 2016

Recovery
from disaster

Robin	McLaren	Director	Know Edge Ltd	UNITED KINGDOM
Oluropo	Ogundipe	Research Fellow	University of Nottingham	UNITED KINGDOM
Gary	Strong	Director of Practice Standards	RICS - Royal Institution of Chartered Surveyors	UNITED KINGDOM
Amanda	Askren	Young Surveyor Representative	National Society of Professional Surveyors	UNITED STATES
Gwen	Del Castillo	Project Surveyor	Coast Surveying, Inc.	UNITED STATES
Ruel	Del Castillo	President	Coast Surveying, Inc.	UNITED STATES
Matthew	Delano	Land Administration	Trimble	UNITED STATES
Bryn	Fosburgh	Vice President	Trimble	UNITED STATES
Larry	Hothem	Senior Physical Scientist	USGS	UNITED STATES
Kevin M.	Kelly	Software Products	Esri	UNITED STATES
William	Marbell	Business Development Manager	Trimble Navigation Limited	UNITED STATES
John	McKenna	Director, Business Development	Trimble Land Administration Solutions	UNITED STATES
Stephanie	Michaud	Product Applications Engineer	Trimble Navigation Ltd	UNITED STATES
Steven	Nystrom	Delegate	NSPS	UNITED STATES
Michael	Olsen	Associate Professor	Oregon State University	UNITED STATES
Daniel	Roman	Chief, SRSD	U.S. National Geodetic Survey	UNITED STATES
Greg	Scott	UN-GGIM Secretariat	United Nations Statistics Division	UNITED STATES
Jill	Urban-Karr	Executive Director	Trimble Navigation	UNITED STATES
Jon	Warren	President	National Society of Professional Surveyors	UNITED STATES
Jon	Warren	President	National Society of Professional Surveyors	UNITED STATES
AN	DUONG BINH	Member of VGCR	VN Association of Geodesy, Cartography, Remote Sensing (VGCR)	VIET NAM
LE	HIEN KHANH	Member	Vietnam Association of Geodesy, Cartography, Remote Sensing (VGCR)	VIET NAM
MINH	KIM QUANG	Member of VGCR	VN Association of Geodesy, Cartography, Remote Sensing (VGCR)	VIET NAM
HUONG	LE HONG	Member	Vietnam Association of Geodesy, Cartography, Remote Sensing	VIET NAM

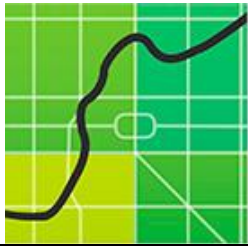


FIG Working Week 2016



CHRISTCHURCH, NEW ZEALAND
2-6 May 2016

Recovery
from disaster

(VGCR)

KHANH	LE HONG	Member	Vietnam Association of Geodesy, Cartography, Remote Sensing (VGCR)	VIET NAM
BICH	LE THI	Member	Vietnam Association of Geodesy, Cartography, Remote Sensing (VGCR)	VIET NAM
MINH	LE VAN	Member	Vietnam Association of Geodesy, Cartography, Remote Sensing (VGCR)	VIET NAM
Minh	Nguyen Duc	teacher	Hanoi University of Sciences	VIET NAM
CHINH	NGUYEN HUU	Member	Vietnam Association of Geodesy, Cartography, Remote Sensing (VGCR)	VIET NAM
LAN ANH	NGUYEN THI	Member of VGCR	VN Association of Geodesy, Cartography, Remote Sensing (VGCR)	VIET NAM
Hanh	Nguyen Thi Hong	Member	Vietnam Association of Geodesy, Cartography and Remoting Sensing	VIET NAM
TICH	PHAM CHI	Member	Vietnam Association of Geodesy, Cartography, Remote Sensing (VGCR)	VIET NAM
Ha Anh	Tran	Secretary	Vietnam Association of Geodesy, Cartography and Remoting Sensing	VIET NAM
Co	Trinh	Vice president	Vietnam association of geodesy, cartography and remote sensing	VIET NAM